

### Integrated Land-Use Initiatives: Theory and Practice – Part2 Course Login Instructions

New User


Existing User



## Step 1 – New User Sign-up and Login

### Steps to sign up as a new external user

- To access the course, click the [Integrated Land-Use Initiatives: Theory and Practice – Part2](#) course link.
- If you are a new user, click on “Create one!” highlighted in the screenshot below to Create Account.

 WORLD BANK GROUP

### Sign in

Email, phone, or Skype

No account? [Create one!](#)

[Can't access your account?](#)

[Next](#)


Need Help? Contact WBG Help Desk at (202) 473 – 2121. You are signing into one or more secure applications operated by the WorldBank group for its official business. Your accounts and passwords are your responsibility. Do not share them with anyone.



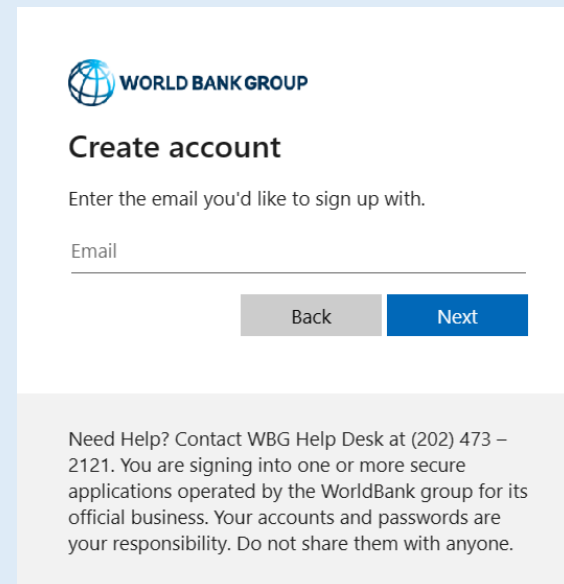
## Step 2 – New User Sign-up and Login

### Steps to sign up as a new external user

➤ Create Account using one of the options



➤ Enter the email address you'd like to sign up with




(Enter the Gmail email address for Sign up with Google. Enter the Outlook or Hotmail email address for Sign up with Microsoft.)



## Step 3 – New User Sign-up and Login

### Steps to sign up as a new external user

- Enter verification code received in your email.

 WORLD BANK GROUP

← olcguestuser2023@yahoo.com


### Enter code

We just sent a code to  
olcguestuser2023@yahoo.com

Enter code

[Next](#)

- Enter required basic information details to create profile and Click “**Continue**”.

 WORLD BANK GROUP

### Add more details

You can use this email to sign in next time.

olcguestuser2023@yahoo.com

First Name\*

Last Name\*

Country\*

Organization Official FullName\*

Organization Scope\*

Organization Type

Current Function\*

How do you learn about OLC

[Cancel](#) [Continue](#)



## Step 4 – New User Sign-up and Login

### Steps to sign up as a new external user

- Complete your on-boarding  
Add your name and profile image

The screenshot shows the on-boarding form for a new user. At the top, there are navigation tabs for steps 2 and 3. The header includes the World Bank Group and Open Learning Campus logos. The main heading is "Welcome, please complete your on-boarding" with the sub-heading "Add your name and profile image". There is a circular profile picture placeholder with a camera icon and the dimensions "(120x120)". Below this are input fields for "First Name" (containing "padma") and "Last Name" (containing "kutty"). A green "NEXT STEP" button is at the bottom.

- Add your Learning Goals and Skills

The screenshot shows the "ADD LEARNING GOALS" form. The header includes the World Bank Group and Open Learning Campus logos. The main heading is "ADD LEARNING GOALS" with the sub-heading "Let us personalize the content based on your learning goals. Add up to 5 goals." There are three selected goal categories: "Climate Change", "Communication Skills", and "Leadership". Below this is a dropdown menu for "What are you interested in learning?" with the placeholder text "Start typing here...". At the bottom, there are three suggested learning goals: "Leadership", "Communication Skills", and "Climate Change". A green "BACK" button and a green "NEXT STEP" button are at the bottom right.

- You will now be directed to the course details page in OLC.



## Step 5 – Course Details Page in OLC

➤ Click “Open Content” highlighted in the screenshot below

Integrated Land-Use Initiatives: Theory and Practice – Part 2

saba | 25 Nov 2023

Integrated Land-Use Initiatives: Theory and Practice – Part 2

Integrated land use is a set of best practices that recognizes the interaction between different land uses within a given landscape, such as agriculture, forestry, urban development, and conservation. It involves carefully planning and managing land uses to optimize their socio-economic and environmental benefits while minimizing negative impacts. By integrating different land uses and considering their interdependencies, integrated land use helps to address complex challenges, such as conflicting demands by different sets of groups and unsustainable resource exploitation. It enables decision makers to make informed choices that balance economic development with environmental and social considerations. When employed in the context of sustainable development, integrated land use methods can be used to simultaneously conserve biodiversity, support climate change mitigation and adaptation, promote social inclusion in land-based economic activities, improve food security, and enha... [Open Content](#)

Course | English

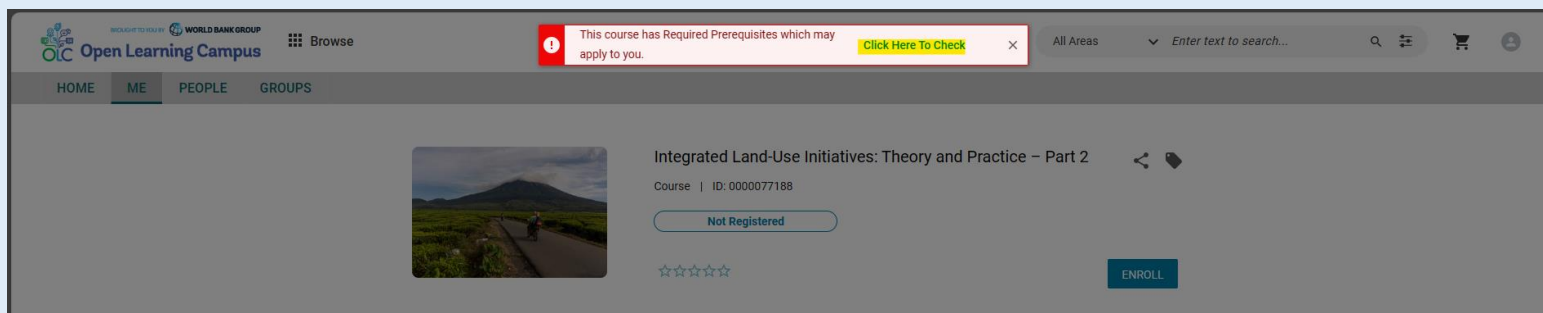
☆☆☆☆☆

Like Comment Share



## Step 5 – Course Details Page in Saba

- Completion of [Part1](#) of the course is a pre-Requisite to take Part2. Click ‘Click Here to Check’ button highlighted in the screenshot below.



- If you have not completed Part1, please click on the part1 link under ‘**Pre Requisites**’ and complete part1. Click “CHECK COMPLETION” button highlighted in the screenshot after completing Part1 successfully.

### Other Information

#### Course Custom Field

##### Short Description

Integrated land use enables decision makers to take informed choices that balance economic, environmental, and social considerations within a landscape.

##### Contact Person Name

Emanuella Fernandes

##### Contact Person Email

emanuella@worldbank.org

##### Hide Courses with No Classes

Yes

#### Pre Requisites

##### Required

- [Integrated Land-Use Initiatives: Theory and Practice – Part 1](#)

[CHECK COMPLETION](#)



## Step 5(b)– Course Details Page in Saba

➤ Click the “ENROLL” button to register for the course.

**Integrated Land-Use Initiatives: Theory and Practice – Part 2**

Course | ID: 0000077188

Not Registered

☆☆☆☆☆

ENROLL

### Overview

Integrated land use is a set of best practices that recognizes the interaction between different land uses within a given landscape, such as agriculture, forestry, urban development, and conservation. It involves carefully planning and managing land uses to optimize their socio-economic and environmental benefits while minimizing negative impacts.

By integrating different land uses and considering their interdependencies, integrated land use helps to address complex challenges, such as

[Show More](#)





## Step 6 – Registration Confirmation

- After clicking the Enroll button, you will see the registration confirmation window, shown in screenshot below.

Registration confirmation

**You have registered for:**  
Integrated Land-Use Initiatives: Theory and Practice – Part 2

Status: Registered

**Cancellation policy**

Contact: guest OLC2023

Order Number: 0003680034



## Step 7 – Launch the Course

- Please close the registration confirmation and then click the “CONTINUE” button or the “LAUNCH” button in the activities section to access the course.
- Note: The “CONTINUE”/”LAUNCH” button will appear only on successful completion of Part1.

The screenshot shows the course page for 'Integrated Land-Use Initiatives: Theory and Practice – Part 2'. The course is currently 'In Progress' and was registered on 06-DEC-2023. The page features a navigation bar with 'Progress and Activities', 'Overview & Other Information', and 'History'. Below the navigation bar, the course details are shown: 'English | Self-Paced | Class ID: 0000247078' and 'Total duration: 00:00 Hrs'. A 'DROP' button is visible next to the duration. The 'Activities' section lists five modules, each with a 'LAUNCH' button, and a 'Course Evaluation' section with a 'VIEW' button. The 'LAUNCH' buttons are highlighted in yellow, indicating they are available for use.

Module	Status	Action
Module 5: Land Tenure	Not evaluated	LAUNCH
Module 6: Financing Strategies	Not evaluated	LAUNCH
Module 7: Monitoring, Evaluation & Learning	Not evaluated	LAUNCH
Module 8: Cross-Sectoral Coordination	Not evaluated	LAUNCH
Module 9: Conclusion and Final Assessment	Not evaluated	LAUNCH
Course Evaluation - Integrated Land-Use Initiatives: Theory and Practice – Part 2	Not evaluated	VIEW



## Step 1 – Existing User Login

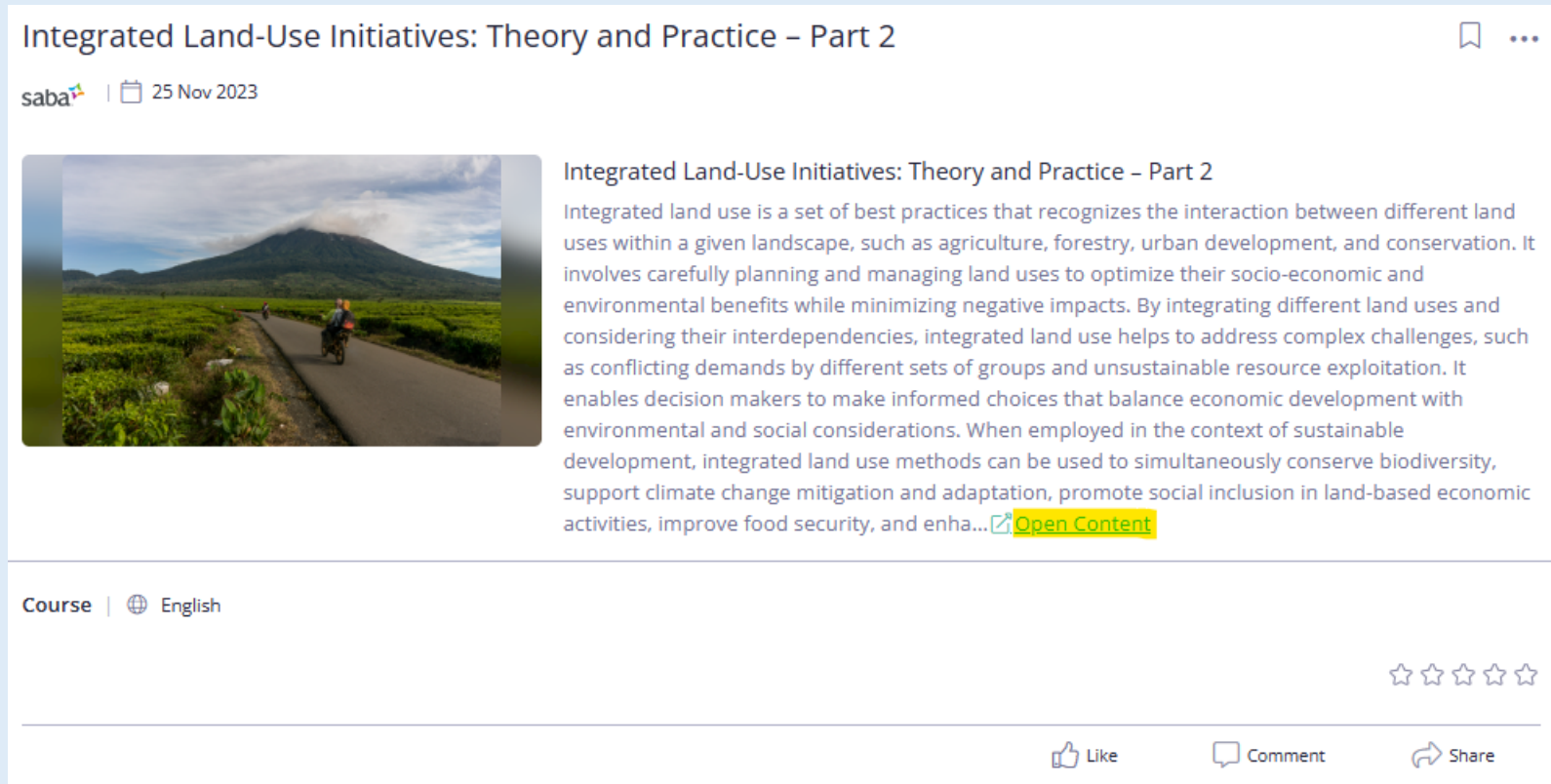
To access the course, click the [Integrated Land-Use Initiatives: Theory and Practice – Part2](#) course link.

- For an existing user- Enter your credentials (registered email address, password)  
Click on the Next Button.

- Once your credential is validated, you will be logged in successfully and redirected to the course details page in OLC shown in **Step 2** of the instructions.
- Note: For staff using bank network/device on clicking the course link you will see the course details page in OLC directly. Use YubiKey/Approve using Authenticator App for staff using personal device/outside bank network.

## Step 2 – Course Details Page in OLC

➤ Click “Open Content” highlighted in the screenshot below



The screenshot shows the course details page for "Integrated Land-Use Initiatives: Theory and Practice – Part 2". The page header includes the course title and a bookmark icon. Below the title, the instructor's name "saba" and the date "25 Nov 2023" are displayed. A large image of a road winding through a green landscape with a mountain in the background is shown on the left. To the right of the image, the course title is repeated, followed by a paragraph of text describing integrated land use. The text ends with a link labeled "Open Content" in a yellow box. Below the text, there is a "Course" section with a globe icon and the word "English". At the bottom right, there are five star icons for rating. At the very bottom, there are icons for "Like", "Comment", and "Share".

Integrated Land-Use Initiatives: Theory and Practice – Part 2

saba | 25 Nov 2023

**Integrated Land-Use Initiatives: Theory and Practice – Part 2**

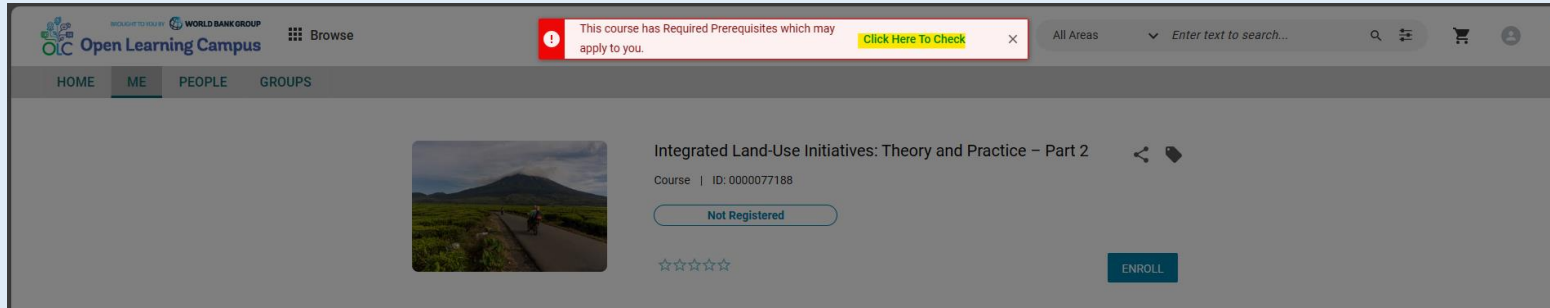
Integrated land use is a set of best practices that recognizes the interaction between different land uses within a given landscape, such as agriculture, forestry, urban development, and conservation. It involves carefully planning and managing land uses to optimize their socio-economic and environmental benefits while minimizing negative impacts. By integrating different land uses and considering their interdependencies, integrated land use helps to address complex challenges, such as conflicting demands by different sets of groups and unsustainable resource exploitation. It enables decision makers to make informed choices that balance economic development with environmental and social considerations. When employed in the context of sustainable development, integrated land use methods can be used to simultaneously conserve biodiversity, support climate change mitigation and adaptation, promote social inclusion in land-based economic activities, improve food security, and enha... [Open Content](#)

Course | English

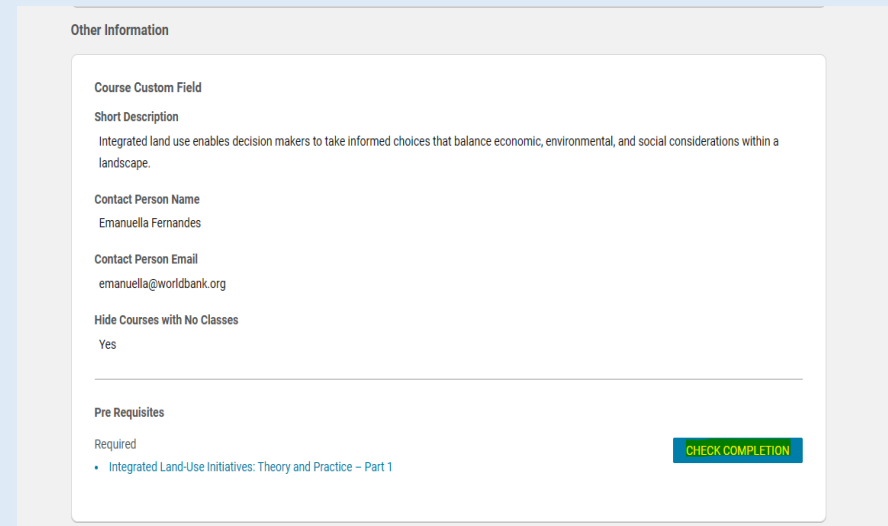
Like Comment Share

### Step 2 – Course Details Page in Saba

- Completion of [Part1](#) of the course is a pre-Requisite to take Part2. Click ‘Click Here to Check’ button highlighted in the screenshot below.

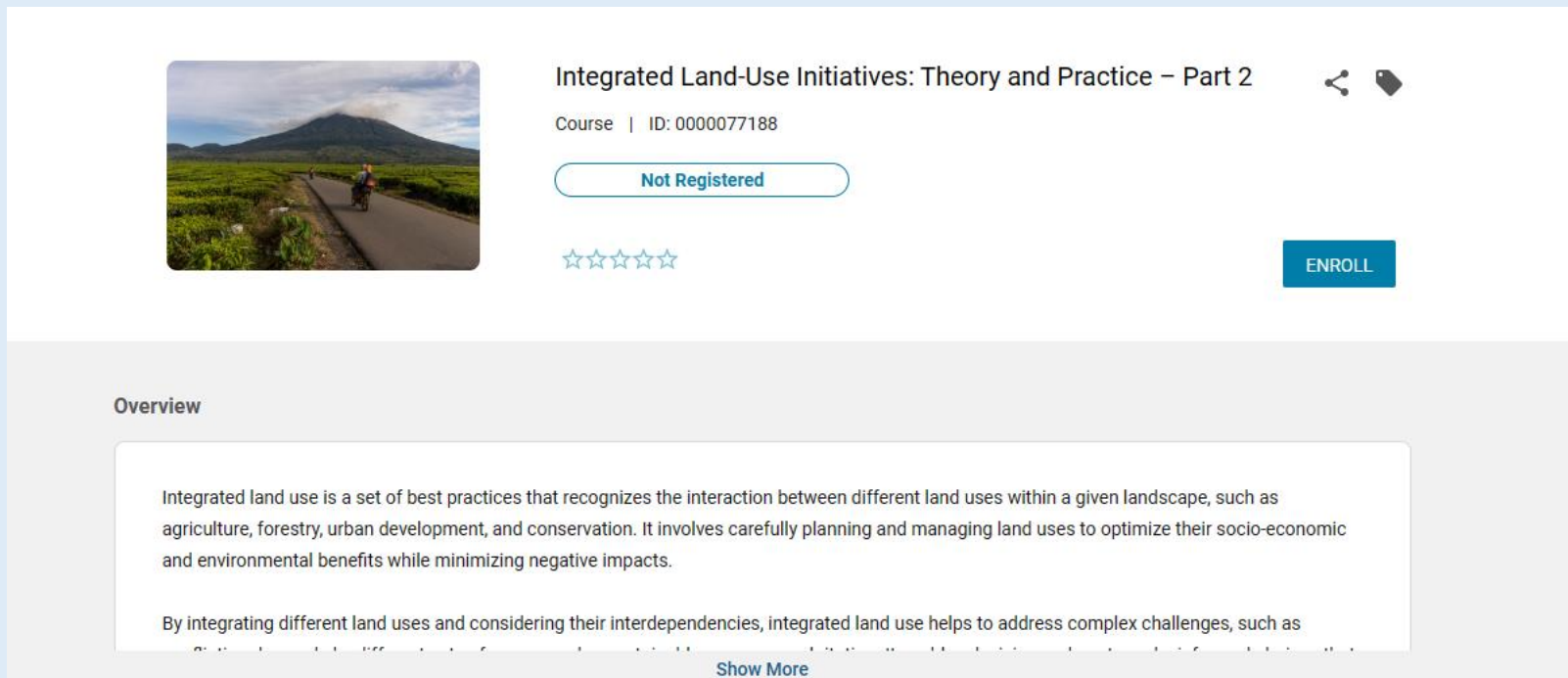


- If you have not completed Part1, please click on the part1 link under ‘**Pre Requisites**’ and complete part1. Click “CHECK COMPLETION” button highlighted in the screenshot after completing Part1 successfully.



### Step 2(a) – Course Details Page in Saba

➤ Click the “ENROLL” button to register for the course



**Integrated Land-Use Initiatives: Theory and Practice – Part 2**

Course | ID: 0000077188

Not Registered

☆☆☆☆☆

ENROLL

#### Overview

Integrated land use is a set of best practices that recognizes the interaction between different land uses within a given landscape, such as agriculture, forestry, urban development, and conservation. It involves carefully planning and managing land uses to optimize their socio-economic and environmental benefits while minimizing negative impacts.

By integrating different land uses and considering their interdependencies, integrated land use helps to address complex challenges, such as

[Show More](#)

### Step 3 – Registration Confirmation

- After clicking the Enroll button, you will see the registration confirmation window, shown in screenshot below.

Registration confirmation

**You have registered for:**  
Integrated Land-Use Initiatives: Theory and Practice – Part 2

Status: Registered

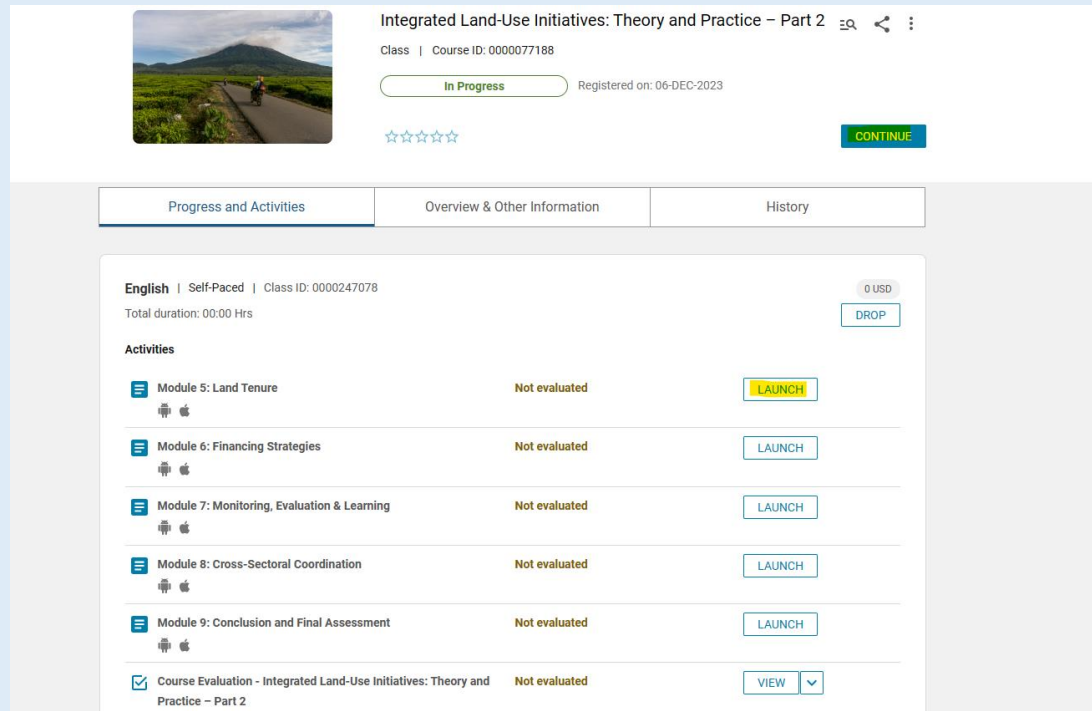
**Cancellation policy**

Contact: guest OLC2023

Order Number: 0003680034

### Step 4 – Launch the Course

- Please close the registration confirmation and then click the “CONTINUE” button or the “LAUNCH” button in the activities section to access the course.
- Note: The “CONTINUE”/”LAUNCH” button will appear only on successful completion of Part1.



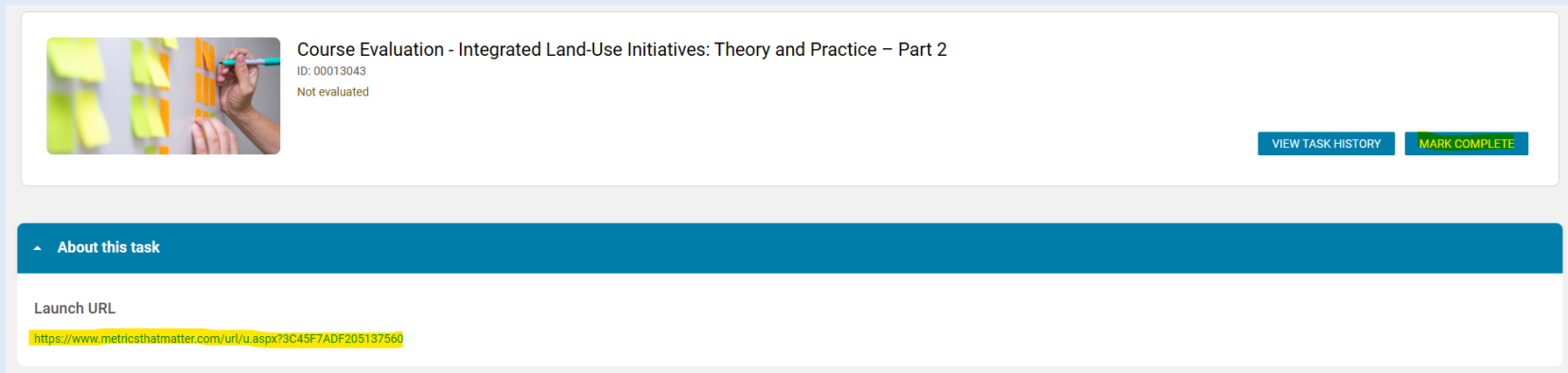
The screenshot shows the course page for "Integrated Land-Use Initiatives: Theory and Practice – Part 2". The course is currently "In Progress" and was registered on 06-DEC-2023. The page features a navigation bar with three tabs: "Progress and Activities", "Overview & Other Information", and "History". The "Progress and Activities" tab is active, displaying a list of activities. Each activity has a "LAUNCH" button, except for the "Course Evaluation" which has a "VIEW" button. The course is self-paced and has a total duration of 00:00 Hrs. The price is listed as 0 USD.

Activity	Status	Action
Module 5: Land Tenure	Not evaluated	LAUNCH
Module 6: Financing Strategies	Not evaluated	LAUNCH
Module 7: Monitoring, Evaluation & Learning	Not evaluated	LAUNCH
Module 8: Cross-Sectoral Coordination	Not evaluated	LAUNCH
Module 9: Conclusion and Final Assessment	Not evaluated	LAUNCH
Course Evaluation - Integrated Land-Use Initiatives: Theory and Practice – Part 2	Not evaluated	VIEW



### Course Evaluation- Mark Complete

- After completing the course modules successfully, go to the course evaluation in the Activities Section. Click the Launch URL link and complete the evaluation.
- Click '**Mark Complete**' button highlighted in the screenshot below to mark the evaluation as completed and receive your certificate of completion which is available to Print/Export in the course details page.



Course Evaluation - Integrated Land-Use Initiatives: Theory and Practice – Part 2  
ID: 00013043  
Not evaluated

[VIEW TASK HISTORY](#) [MARK COMPLETE](#)

▲ About this task

Launch URL

<https://www.metricsthatmatter.com/url/u.aspx?3C45F7ADF205137560>

### Technical Issues and Support for Participants:

If participants have any technical, sign-up or login issues they can contact [olcsupport@worldbank.org](mailto:olcsupport@worldbank.org).

Please do include in your email the following:

- A clear description of the issue you are facing.
- List of steps to replicate the issue.
- OS and browser with version that you are using to access the course where the issue appears; and
- Screenshot of the screen where the issue appears.

These details will help the support team resolve the issue as soon as possible. You can expect to hear back from the support team within 24 hours